

marina reserve st. kilda
draft detail design

marina reserve masterplan




MARINA RESERVE MASTERPLAN
MASTERPLAN
SCALE (A1): 1:500 DATE: JULY 2013
REF: 10302_REV H




- Key**

 - security lighting to complement promenade detail
 - rubbish Bin to complement promenade detail
 - drinking Fountain to complement promenade detail
 - indigenous/native coastal grasses/shrubs
- existing tree/large shrub removed/relocated subject to existing condition/value (total approx 45)
 - existing tree/retained subject to existing condition/value
 - new trees to complement promenade detail (approx 110)
 - coloured paving treatments
- 1 open lawn area
 - 2 redeveloped car park (approx. 50 spaces)
 - 3 bicycle track - through/commuter traffic
 - 4 marina emergency exit
 - 5 intersection / hub / shared use space
 - 6 trafficable surface, lockable bollard entrance
 - 7 view points
 - 8 proposed toilet block
- 9 weather station viewing area
 - 10 active recreation zone with terrace seating & viewing decks to complement promenade detail
 - 11 artwork
 - 12 picnic and play area
 - 13 shade (temporary light weight structure)
 - 14 bicycle parking
 - 15 raised pedestrian crossing
- A SECTION A - play elements & bbq area
 - B SECTION B - pedestrian path & carpark
 - C SECTION C - St. Kilda Marina & pedestrian path
 - D VIEW D - indicative location of perspective view


existing conditions




existing conditions carpark



existing conditions pedestrian & cycle path



existing conditions existing high point



marina reserve masterplan

- RESHAPED SURFACE
- NEW PATHWAY NETWORK
- NEW BIKE PATH
- REDUCED CARPARKING
- NEW ACTIVE RECREATION & SKATEABLE SPACE
- LARGE OPEN LAWN
- PICNIC & PLAY AREA
- PUBLIC TOILET



Key

- security lighting to complement promenade detail
- rubbish bin to complement promenade detail
- drinking fountain to complement promenade detail
- indigenous/native coastal grasses/shrubs

- existing tree/large shrub removed/relocated subject to existing condition/value (total approx 45)
- existing tree/retained subject to existing condition/value
- new trees to complement promenade detail (approx 110)
- coloured paving treatments

- 1 open lawn area
- 2 redeveloped car park (approx. 50 spaces)
- 3 bicycle track - through/commuter traffic
- 4 marina emergency exit
- 5 intersection / hub / shared use space
- 6 trafficable surface, lockable bollard entrance
- 7 view points
- 8 proposed toilet block

- 9 weather station viewing area
- 10 active recreation zone with terrace seating & viewing decks to complement promenade detail
- 11 artwork
- 12 picnic and play area
- 13 shade (temporary light weight structure)
- 14 bicycle parking
- 15 raised pedestrian crossing

- A SECTION A - play elements & bbq area
- B SECTION B - pedestrian path & carpark
- C SECTION C - St. Kilda Marina & pedestrian path
- D VIEW D - indicative location of perspective view

proposed upgrade site plan

- RESHAPED SURFACE
- NEW PATHWAY NETWORK
- NEW BIKE PATH
- REDUCED CARPARKING
- NEW ACTIVE RECREATION & SKATEABLE SPACE
- LARGE OPEN LAWN
- PICNIC & PLAY AREA
- PUBLIC TOILET

