

ST KILDA WEST FORESHORE IMPROVEMENT WORKS

PIER ROAD / BEACONSFIELD PARADE, ST KILDA WEST, VICTORIA 3182

LANDSCAPE WORKS

TRANSMITTAL REGISTER:

LANDSCAPE ARCHITECT
PAPWORTH DESIGN PTY LTD

PROJECT TITLE: ST KILDA WEST FORESHORE IMPROVEMENT WORKS
CLIENT: CITY OF PORT PHILLIP

		DATE OF ISSUE									
DAY		1	16	30	3	23	22				
MONTH		11	1	1	11	11	3				
YEAR		2019	2020	2020	2022	2022	2023				

No.	DRAWING TITLE	REVISION									
LD001	COVER SHEET	P	DT	T	DT	T1	CD1				
LD101	DEMOLITION PLAN	P	DT	T	DT	T1	CD1				
LD102	DEMOLITION PLAN	P	DT	T	DT	T1	CD1				
LD103	DEMOLITION PLAN	P	DT	T	DT	T1	CD1				
LD201	SURFACE FINISHES & LEVELS PLAN	P	DT	T	DT	T1	CD1				
LD202	SURFACE FINISHES & LEVELS PLAN	P	DT	T	DT	T1	CD1				
LD203	SURFACE FINISHES & LEVELS PLAN	P	DT	T	DT	T1	CD1				
LD401	DETAILS	P	DT	T	DT	T1	CD1				
LD402	DETAILS	P	DT	T	DT	T1	CD1				
LD403	DETAILS	P	DT	T	DT	T1	CD1				
LD901	SPECIFICATION	P	DT	T	DT	T1	CD1				

ISSUE STATUS	P	DT	T	DT	T1	CD1					
ISSUE STATUS KEY:											
NOT INCLUDED											
FOR INFORMATION											
DRAFT TENDER											
TENDER ISSUE											
CONSTRUCTION ISSUE											
SKETCH											
PRELIMINARY											
CONTRACT ISSUE											

DISTRIBUTION:											
ZOE AKGUN	CITY OF PORT PHILLIP										

ISSUE STATUS KEY:											
DIGITAL PDF EMAILED											
HARD COPY											
ACONEX											
AUTOCAD											

ISSUED BY:											



SITE LOCATION (MELWAY REF: 57 K8)

01 LOCATION PLAN
(Address: Corner Pier Road / Beaconsfield Parade, St Kilda West, VIC 3182)
NTS

GENERAL NOTES:

- ALL DRAWINGS ARE TO BE READ IN CONJUNCTION WITH DRAWINGS AND SPECIFICATIONS BY ALL OTHER DISCIPLINES, INCLUDING BUT NOT LIMITED TO:
 - STRUCTURAL ENGINEER
 - SITE SURVEY
- THE LANDSCAPE DRAWINGS ARE TO BE READ IN CONJUNCTION WITH THE LANDSCAPE SPECIFICATION.
- READ ALL LANDSCAPE DRAWINGS AND SPECIFICATIONS AND CLARIFY ANY DISCREPANCIES WITH THE SUPERINTENDENT PRIOR TO UNDERTAKING ANY WORKS.
- CONTRACTOR TO VERIFY ALL DIMENSIONS ON SITE BEFORE COMMENCING WORK AND CLARIFY ANY DISCREPANCIES WITH THE SUPERINTENDENT PRIOR TO UNDERTAKING ANY WORKS.
- SERVICES SHOWN ARE INDICATIVE ONLY. TO BE READ IN CONJUNCTION WITH OTHER CONSULTANTS DRAWINGS AND SPECIFICATIONS.
- THE CONTRACTOR MUST ENSURE THAT ALL EXPOSED ROOTS OF THE TREES TO BE RETAINED ARE IDENTIFIED AND PROTECTED THROUGH DEMOLITION AND CONSTRUCTION WORKS. REFER TO ARBORIST'S REPORT.
- BEWARE OF UNDERGROUND SERVICES. THE LOCATIONS OF ANY UNDERGROUND SERVICES SHOWN ARE INDICATIVE ONLY. THEIR EXACT POSITION SHOULD BE PROVEN ON SITE. UNDERTAKE A DIAL BEFORE YOU DIG (WWW.1100.COM.AU)

Service Authorities Contacts

To Report Damage

Telstra - 132 203
Multinet Gas - 132 771

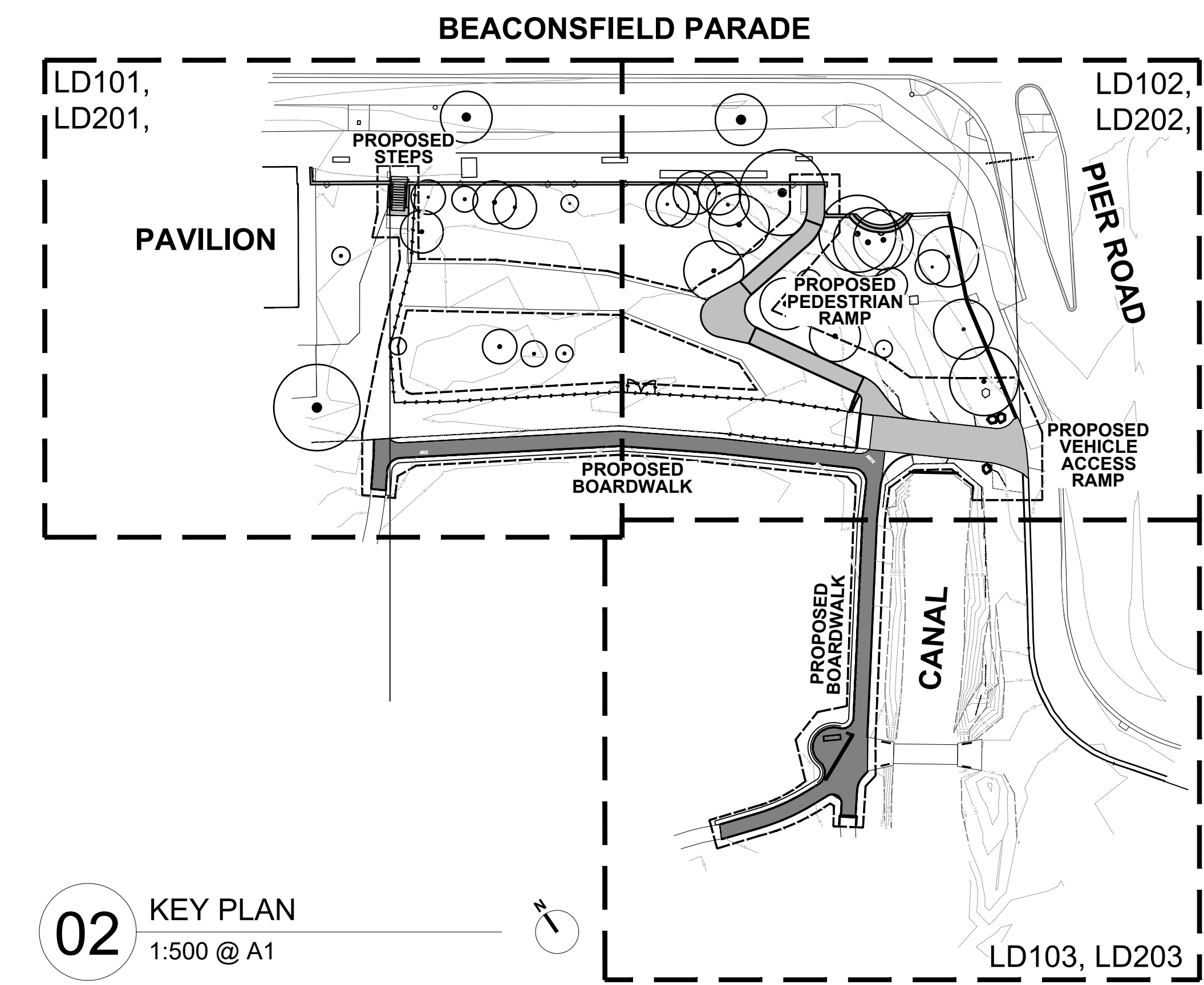
For Assistance to Locate Assets

Melbourne Water - 03 9235 2599
Telstra - 1800 653 935
Multinet Gas - 03 8544 9213

Warning

Beware of Underground Services

The location of underground services shown are approximate only and their exact position should be proven on site



02 KEY PLAN
1:500 @ A1

REVISIONS

REVISION:	DATE:	DESCRIPTION:
P	01/11/19	DRAFT
DT	16/01/20	DRAFT TENDER
T	30/01/20	TENDER ISSUE
D1	3/11/2022	DRAFT
T1	23/11/2022	TENDER ISSUE
CD1	27/03/2023	CONSTRUCTION ISSUE

FOR CONSTRUCTION
TO BE READ IN CONJUNCTION WITH ENGINEER'S DRAWINGS AND SPECIFICATIONS, SITE SURVEY AND ARBORIST'S INFORMATION

DIAL BEFORE YOU DIG
www.1100.com.au

CLIENT:
CITY OF PORT PHILLIP

PROJECT:
ST KILDA WEST FORESHORE IMPROVEMENT WORKS

TITLE:
COVER SHEET

DRAWN BY: DM/EH/BP	CHECKED BY: BP	JOB NO. STKWF
DRAWING NO. LD001 (1 of 14)	REVISION NO. CD1	DATE 27/03/2023

LANDSCAPE ARCHITECT
PAPWORTH DESIGN

PAPWORTH DESIGN PTY LTD
brendan@papworthdesign.com.au
0404 482587

SITE ESTABLISHMENT AND DEMOLITION

1. TENDERER IS TO VISIT SITE TO CONFIRM THE PRECISE EXTENT OF DEMOLITION REQUIREMENTS.
2. THE CONTRACTOR IS TO VERIFY ALL DIMENSIONS AND LEVELS ON SITE AND TO MATCH INTO EXISTING SITE LEVELS WHERE PROPOSED WORKS INTERFACE WITH EXISTING.
3. ALL ITEMS NOT NOTED TO BE DEMOLISHED WILL BE RETAINED AND PROTECTED, SUBJECT TO THE DIRECTION BY THE SUPERINTENDENT.
4. REFER TO TECHNICAL SPECIFICATION FOR FURTHER DEMOLITION REQUIREMENTS AND SPECIFICATIONS.

EXCAVATION

1. EXCAVATE EXISTING SURFACE MATERIALS TO BE REMOVED TO THE REQUIRED SUB-BASE LEVEL BELOW FINISHED DESIGN LEVELS. (REFER TO SURFACE FINISHES AND LEVELS PLANS FOR PROPOSED FINISHED LEVELS).
2. EXCAVATION LEVEL REQUIRED VARIES AND IS DEPENDENT ON THE SPECIFIED MATERIAL/SURFACE FINISH (REFER TO THE PROPOSED SURFACE FINISHES AND LEVELS PLANS FOR MATERIALS/SURFACE FINISHES).
3. REFER TO DETAILS, ENGINEER'S DRAWINGS AND SPECIFICATION FOR REQUIRED SUB-BASE/EXCAVATION DEPTHS FOR THE DIFFERENT MATERIALS/SURFACE FINISHES.

PROTECTION OF ASSETS AND SERVICES

1. IT IS THE RESPONSIBILITY OF THE CONTRACTOR TO LOCATE ALL SERVICES AND RECTIFY ALL DAMAGE RESULTING FROM CONSTRUCTION WORKS.
2. SEVERAL NEARBY SERVICES HAVE BEEN MARKED ON THE PLANS, FROM INFORMATION ASCERTAINED FROM THE SITE SURVEY, AND ARE TO BE RETAINED AND PROTECTED.

PROTECTION OF EXISTING TREES

1. GENERALLY ALL TREES PROPOSED FOR RETENTION ARE TO BE PROTECTED IN ACCORDANCE WITH AS4970-2009, PROTECTION OF TREES ON DEVELOPMENT SITES.
2. REFER TO TECHNICAL SPECIFICATION FOR ADDITIONAL TREE PROTECTION REQUIREMENTS.



REVISION:	DATE:	DESCRIPTION:
P	01/11/19	DRAFT
DT	16/01/20	DRAFT TENDER
T	30/01/20	TENDER ISSUE
D1	3/11/2022	DRAFT
T1	23/11/2022	TENDER ISSUE
CD1	27/03/2023	CONSTRUCTION ISSUE

FOR CONSTRUCTION

TO BE READ IN CONJUNCTION WITH ENGINEER'S
DRAWINGS AND SPECIFICATIONS, SITE SURVEY
AND ARBORIST'S INFORMATION

DIAL BEFORE YOU DIG

www.1100.com.au

	EXTENT OF WORKS BOUNDARY
	EXISTING TREE - RETAIN (Refer Specification)
	EXISTING SAND TRACKS - RETAIN (Refer Specification)
	EXISTING SAND TRACKS - REMOVE (Refer Specification)
	EXISTING SAND TRACKS - TO BE PLANTED (Refer Specification)
	EXISTING SAND TRACKS - TO BE PREPARED FOR BOARDWALK AREAS OR PLANTING (Refer Specification)
	EXISTING PLANTED AREAS - RETAIN (Refer Specification)
	EXISTING PLANTED AREAS - REMOVE (Refer Specification)
	EXISTING FENCE - RETAIN (Refer Specification)
	EXISTING FENCE - REMOVE (Refer Specification)
	EXISTING RETAINING WALLS - RETAIN (Refer Specification)
	EXISTING RETAINING WALLS - REMOVE (Refer Specification)
	EXISTING STEPS - REMOVE (Refer Specification)
	EXISTING CONCRETE EDGE - REMOVE (Refer Specification)
	EXISTING SIGNS TO BE RETAINED
	EXISTING TIMBER SIGN - REMOVE AND RELOCATE (Refer Specification)
	EXISTING BOULDER TO BE RELOCATED ON SITE
	EXISTING BOULDER TO BE RETAINED
	EXISTING CONTOURS - LEVELS TO BE RETAINED (0.20m intervals - Refer Survey)
	EXISTING CONTOURS - LEVELS TO BE CHANGED (0.20m intervals - Refer Survey)
	EXISTING SPOT LEVELS - LEVELS TO BE RETAINED (Refer Site Survey)
	EXISTING PITS TO BE RETAINED (Refer to Drawing Notes)
	EXISTING UNDERGROUND SERVICES TO BE RETAINED (Refer to Drawing Notes)

CLIENT:
CITY OF PORT PHILLIP

PROJECT:
**ST KILDA WEST FORESHORE
IMPROVEMENT WORKS**


TITLE:
DEMOLITION PLAN

DRAWN BY: **DM/EH/BP** CHECKED BY: **BP** JOB NO. **STKWF**

DRAWING NO. **LD101** REVISION NO. **CD1** DATE **27/03/2023**

(2 of 14)

SCALE:
1:100 at A1
1:200 at A3



A graphic scale bar showing a total length of 5m, divided into four 1m segments. To the right of the scale bar is a north arrow pointing towards the top right of the page.

LANDSCAPE ARCHITECT

**PAPWORTH
DESIGN**

PAPWORTH DESIGN PTY LTD
brendan@papworthdesign.com.au
0404 482587

JOINS: LD102

JOINS: LD102

REVISIONS

REVISION:	DATE:	DESCRIPTION:
P	01/11/19	DRAFT
DT	16/01/20	DRAFT TENDER
T	30/01/20	TENDER ISSUE
D1	3/11/2022	DRAFT
T1	23/11/2022	TENDER ISSUE
CD1	27/03/2023	CONSTRUCTION ISSUE

FOR CONSTRUCTION

TO BE READ IN CONJUNCTION WITH ENGINEER'S DRAWINGS AND SPECIFICATIONS, SITE SURVEY AND ARBORIST'S INFORMATION

DIAL BEFORE YOU DIG

www.1100.com.au

LEGEND

	EXTENT OF WORKS BOUNDARY
	EXISTING TREE - RETAIN (Refer Specification)
	EXISTING SAND TRACKS - RETAIN (Refer Specification)
	EXISTING SAND TRACKS - REMOVE (Refer Specification)
	EXISTING SAND TRACKS - TO BE PLANTED (Refer Specification)
	EXISTING SAND TRACKS - TO BE PREPARED FOR BOARDWALK AREAS OR PLANTING (Refer Specification)
	EXISTING PLANTED AREAS - RETAIN (Refer Specification)
	EXISTING PLANTED AREAS - REMOVE (Refer Specification)
	EXISTING FENCE - RETAIN (Refer Specification)
	EXISTING FENCE - REMOVE (Refer Specification)
	EXISTING RETAINING WALLS - RETAIN (Refer Specification)
	EXISTING RETAINING WALLS - REMOVE (Refer Specification)
	EXISTING STEPS - REMOVE (Refer Specification)
	EXISTING CONCRETE EDGE - REMOVE (Refer Specification)
	EXISTING SIGNS TO BE RETAINED
	EXISTING TIMBER SIGN - REMOVE AND RELOCATE (Refer Specification)
	EXISTING BOULDER TO BE RELOCATED ON SITE
	EXISTING BOULDER TO BE RETAINED
	EXISTING CONTOURS - LEVELS TO BE RETAINED (0.20m intervals - Refer Survey)
	EXISTING CONTOURS - LEVELS TO BE CHANGED (0.20m intervals - Refer Survey)
	EXISTING SPOT LEVELS - LEVELS TO BE RETAINED (Refer Site Survey)
	EXISTING PITS TO BE RETAINED (Refer to Drawing Notes)
	EXISTING UNDERGROUND SERVICES TO BE RETAINED (Refer to Drawing Notes)

CLIENT:
CITY OF PORT PHILLIP

PROJECT:
ST KILDA WEST FORESHORE IMPROVEMENT WORKS

TITLE:
DEMOLITION PLAN

DRAWN BY: DM/EH/BP	CHECKED BY: BP	JOB NO. STKWF
DRAWING NO. LD103 (4 of 14)	REVISION NO. CD1	DATE 27/03/2023

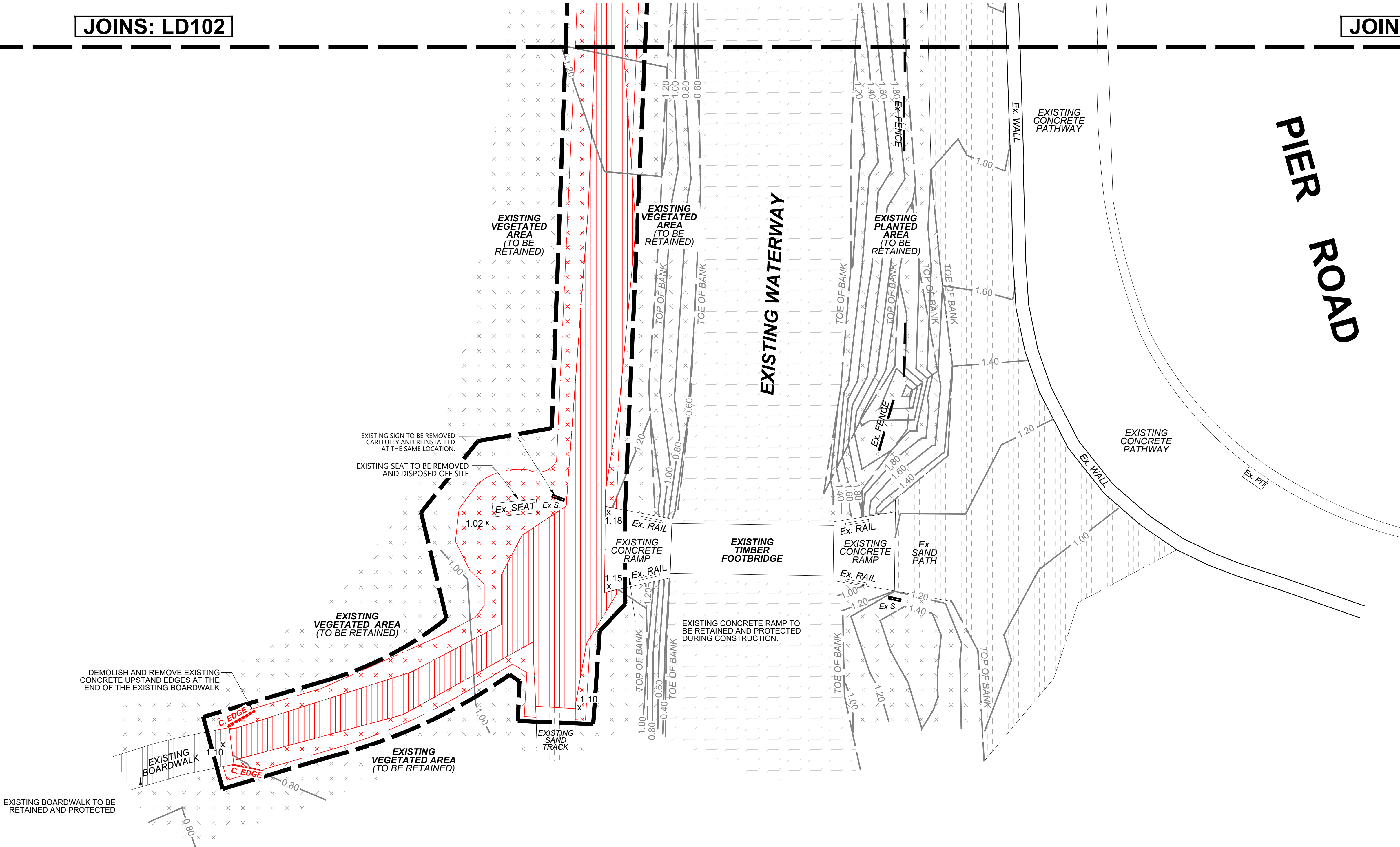
SCALE:
1:100 at A1
1:200 at A3

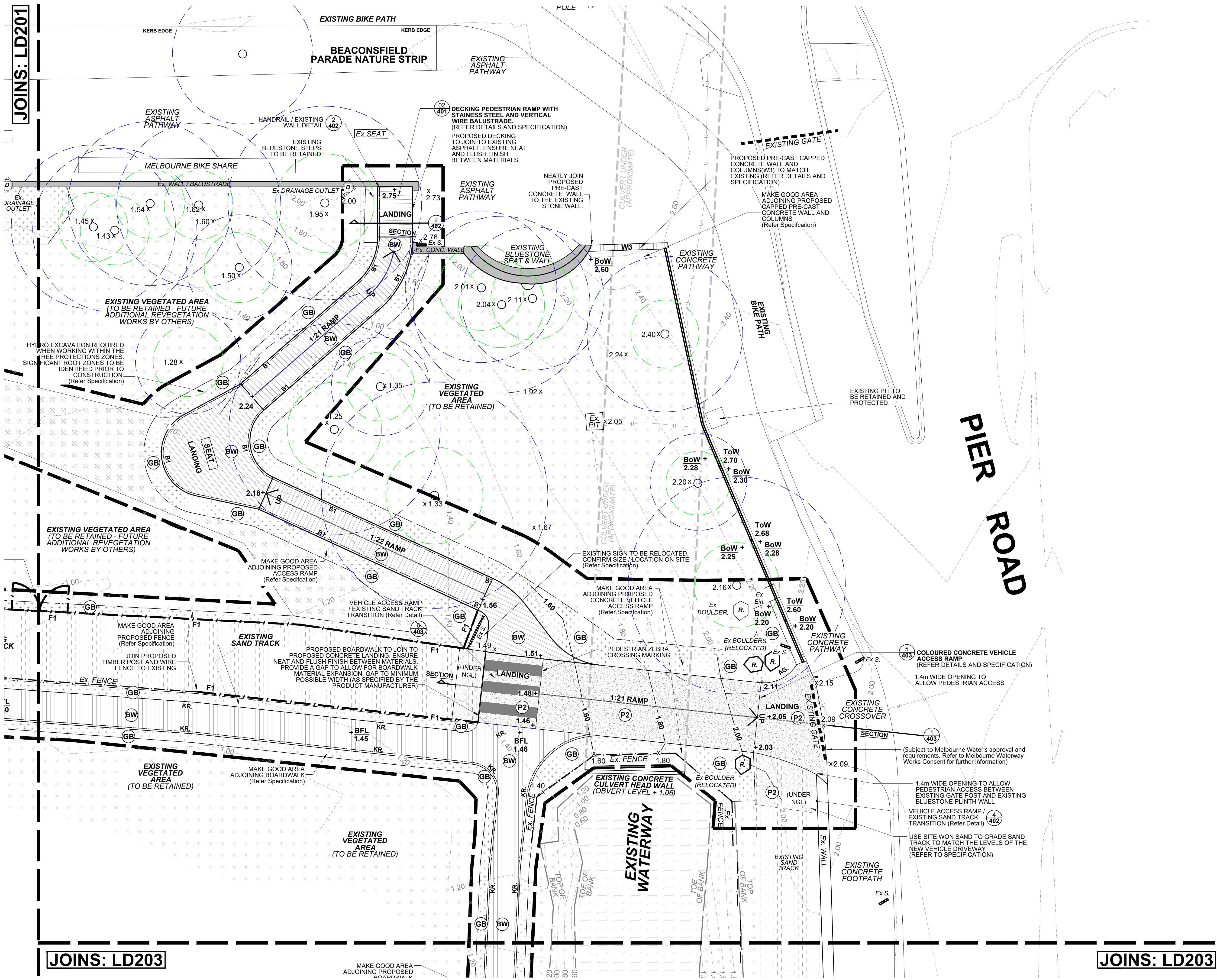
0 1 2 3 4 5m

LANDSCAPE ARCHITECT

PAPWORTH
DESIGN

PAPWORTH DESIGN PTY LTD
brendan@papworthdesign.com.au
0404 482587





REVISIONS		
REVISION:	DATE:	DESCRIPTION:
P	01/11/19	DRAFT
DT	16/01/20	DRAFT TENDER
T	30/01/20	TENDER ISSUE
D1	3/11/2022	DRAFT
T1	23/11/2022	TENDER ISSUE
CD1	27/03/2023	CONSTRUCTION ISSUE

FOR CONSTRUCTION
TO BE READ IN CONJUNCTION WITH ENGINEER'S DRAWINGS AND SPECIFICATIONS, SITE SURVEY AND ARBORIST'S INFORMATION
DIAL BEFORE YOU DIG
www.1100.com.au

LEGEND	
	EXTENT OF WORKS BOUNDARY
	EXISTING TREE - RETAIN (Refer Specification)
	COLOURED CONCRETE - TYPE 2 VEHICULAR GRADE (Refer Specification and Detail)
	EXISTING SAND TRACKS TO BE RETAINED
	EXISTING SAND TRACKS TO BE REMOVED & PLANTED
	BOARDWALK - RECYCLED PLASTIC (Refer Specification and Detail)
	BOARDWALK - SIDE BALUSTRADE (Refer Specification and Detail)
	BOARDWALK - SIDE BALUSTRADE (Refer Specification and Detail)
	BOARDWALK - STAIR NOSING EDGE (Refer Specification)
	PROPOSED MAKE GOOD AREAS (Refer Specification)
	EXISTING PLANTED AREAS (Refer Specification)
	EXISTING FENCE - RETAIN (Refer Specification)
	TIMBER POST AND WIRE FENCE (Refer Specification)
	BLUESTONE UPSTAND EDGE (Refer Specification and Detail)
	PRE-CAST CAPPED CONCRETE WALL AND COLUMNS (Refer Specification and Detail)
	COLOURED CONCRETE STEPS (Refer Specification and Detail)
	VERTI-WIRE BALUSTRADE (Refer Specification)
	STAINLESS STEEL HANDRAIL (Refer Specification)
	EXISTING SIGNS TO BE RETAINED (Refer Specification)
	INDICATIVE PROPOSED AG PIPE (Refer Specification)
	PROPOSED CONTOURS (0.20m intervals - Refer Site Survey)
	EXISTING CONTOURS (0.20m intervals - Refer Site Survey)
	PROPOSED SPOT LEVELS
	PROPOSED TOP OF WALL (ToW) & BASE OF WALL (BoW) LEVELS
	PROPOSED FINISH TOP OF BOARDWALK LEVELS (Above existing ground)

CLIENT:
CITY OF PORT PHILLIP

PROJECT:
ST KILDA WEST FORESHORE IMPROVEMENT WORKS

TITLE:
SURFACE FINISHES AND LEVELS PLAN

DRAWN BY: DM/EH/BP	CHECKED BY: BP	JOB NO. STKWF
DRAWING NO. LD202 (6 of 14)	REVISION NO. CD1	DATE 27/03/2023

SCALE:
1:100 at A1
1:200 at A3

LANDSCAPE ARCHITECT
PAPWORTH DESIGN
PAPWORTH DESIGN PTY LTD
brendan@papworthdesign.com.au
0404 482587

JOINS: LD202

JOINS: LD202

REVISIONS

REVISION:	DATE:	DESCRIPTION:
P	01/11/19	DRAFT
DT	16/01/20	DRAFT TENDER
T	30/01/20	TENDER ISSUE
D1	3/11/2022	DRAFT
T1	23/11/2022	TENDER ISSUE
CD1	27/03/2023	CONSTRUCTION ISSUE














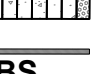


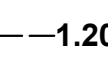

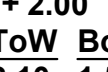
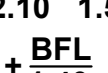

FOR CONSTRUCTION

TO BE READ IN CONJUNCTION WITH ENGINEER'S
DRAWINGS AND SPECIFICATIONS, SITE SURVEY
AND ARBORIST'S INFORMATION

DIAL BEFORE YOU DIG
 800.451.1100 www.dial.com.au

www.1100.com.au

LEGEND

	EXTENT OF WORKS BOUNDARY EXISTING TREE - RETAIN (Refer Specification)
	COLOURED CONCRETE - TYPE 2 VEHICULAR GRADE (Refer Specification and Detail)
	EXISTING SAND TRACKS TO BE RETAINED
	EXISTING SAND TRACKS TO BE REMOVED & PLANTED
	BOARDWALK - RECYCLED PLASTIC (Refer Specification and Detail)
	BOARDWALK - SIDE BALUSTRADE (Refer Specification and Detail)
	BOARDWALK - SIDE BALUSTRADE (Refer Specification and Detail)
	BOARDWALK - STAIR NOSING EDGE (Refer Specification)
	PROPOSED MAKE GOOD AREAS (Refer Specification)
	EXISTING PLANTED AREAS (Refer Specification)
Ex. FENCE	EXISTING FENCE - RETAIN (Refer Specification)
	TIMBER POST AND WIRE FENCE (Refer Specification)
	BLUESTONE UPSTAND EDGE (Refer Specification and Detail)
	PRE-CAST CAPPED CONCRETE WALL AND COLUMNS (Refer Specification and Details)
	COLOURED CONCRETE STEPS (Refer Specification and Detail)
	VERTI-WIRE BALUSTRADE (Refer Specification)
	STAINLESS STEEL HANDRAIL (Refer Specification)
Ex S.	EXISTING SIGNS TO BE RETAINED
	INDICATIVE PROPOSED AG PIPE (Refer Specification)
	PROPOSED CONTOURS (0.20m intervals)
	EXISTING CONTOURS (0.20m intervals - Refer Site Survey)
	PROPOSED SPOT LEVELS
	PROPOSED TOP OF WALL (ToW) & BASE OF WALL (BoW) LEVELS
	PROPOSED FINISH TOP OF BOARDWALK LEVELS (Above existing ground)

CLIENT:

CITY OF PORT PHILLIP

PROJECT:

ST KILDA WEST FORESHORE IMPROVEMENT WORKS

TITLE:

SURFACE FINISHES AND LEVELS PLAN

DRAWN BY:
DM/EH/BP

CHECKED BY.
BP

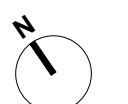
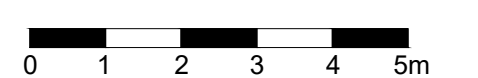
JOB NO.
STKWF

DRAWING NO.
LD203REVISION NO.
CD1

DATE
/03/2023

SCALE:

1:100 at A1
1:200 at A3



LANDSCAPE ARCHITECT

**PAPWORTH
DESIGN**

PAPWORTH DESIGN PTY LTD
brendan@papworthdesign.com.au
0404 482587




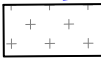
REVISIONS

REVISION:	DATE:	DESCRIPTION:
P	01/11/19	DRAFT
DT	16/01/20	DRAFT TENDER
T	30/01/20	TENDER ISSUE
D1	3/11/2022	DRAFT
T1	23/11/2022	TENDER ISSUE
CD1	27/03/2023	CONSTRUCTION ISSUE

FOR CONSTRUCTION
TO BE READ IN CONJUNCTION WITH ENGINEER'S
DRAWINGS AND SPECIFICATIONS, SITE SURVEY
AND ARBORIST'S INFORMATION

DIAL BEFORE YOU DIG
www.1100.com.au

LEGEND

- **EXISTING TREE - RETAIN**
(Refer Specification)
- **PLANTING WORKS**
(Refer specification and Plant Schedule)


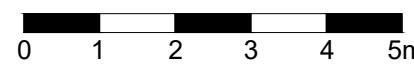
CLIENT:
CITY OF PORT PHILLIP

PROJECT:
**ST KILDA WEST FORESHORE
IMPROVEMENT WORKS**

TITLE:
PLANTING PLAN

DRAWN BY: DM/EH/BP	CHECKED BY: BP	JOB NO. STKWF
DRAWING NO. LD301 (8 of 14)	REVISION NO. CD1	DATE 27/03/2023

SCALE:
1:100 at A1
1:200 at A3



LANDSCAPE ARCHITECT

**PAPWORTH
DESIGN**

PAPWORTH DESIGN PTY LTD
brendan@papworthdesign.com.au
0404 482587



JOINS: LD301

10 CrrAl

64 AusSp
64 AusSt
128 DiaBr
64 DisDi
64 PoaPo

52 AusSp
52 DisDi
52 FicNo
52 SuaAu

JOINS: LD303

JOINS: LD303

REVISIONS

REVISION:	DATE:	DESCRIPTION:
P	01/11/19	DRAFT
DT	16/01/20	DRAFT TENDER
T	30/01/20	TENDER ISSUE
D1	3/11/2022	DRAFT
T1	23/11/2022	TENDER ISSUE
CD1	27/03/2023	CONSTRUCTION ISSUE

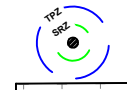
FOR CONSTRUCTION


TO BE READ IN CONJUNCTION WITH ENGINEER'S DRAWINGS AND SPECIFICATIONS, SITE SURVEY AND ARBORIST'S INFORMATION

DIAL BEFORE YOU DIG

www.1100.com.au

LEGEND

 EXISTING TREE - RETAIN
(Refer Specification)

 PLANTING WORKS
(Refer specification and Plant Schedule)

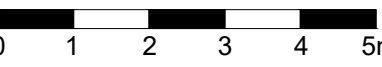
CLIENT:
CITY OF PORT PHILLIP


PROJECT:
ST KILDA WEST FORESHORE
IMPROVEMENT WORKS

TITLE:
PLANTING PLAN

DRAWN BY: DM/EH/BP	CHECKED BY: BP	JOB NO. STKWF
DRAWING NO. LD302 (9 of 14)	REVISION NO. CD1	DATE 27/03/2023

SCALE:
1:100 at A1
1:200 at A3





LANDSCAPE ARCHITECT

PAPWORTH
DESIGN

PAPWORTH DESIGN PTY LTD
brendan@papworthdesign.com.au
0404 482587

JOINS: LD302

JOINS: LD302

REVISIONS

REVISION:	DATE:	DESCRIPTION:
P	01/11/19	DRAFT
DT	16/01/20	DRAFT TENDER
T	30/01/20	TENDER ISSUE
D1	3/11/2022	DRAFT
T1	23/11/2022	TENDER ISSUE
CD1	27/03/2023	CONSTRUCTION ISSUE


FOR CONSTRUCTION


TO BE READ IN CONJUNCTION WITH ENGINEER'S DRAWINGS AND SPECIFICATIONS, SITE SURVEY AND ARBORIST'S INFORMATION

DIAL BEFORE YOU DIG

www.1100.com.au

LEGEND

**EXISTING TREE - RETAIN**
(Refer Specification)

**PLANTING WORKS**
(Refer specification and Plant Schedule)

PLANTING SCHEDULE

SYMBOL	BOTANIC NAME	COMMON NAME	HEIGHT (M)	WIDTH (M)	POT SIZE	QTY
AusSp	<i>Austrostipa spp.</i>	Spear Grass	0.2-0.4m	0.5-1.5m	TUBESTOCK	375
AusSt	<i>Austrostipa stipoides</i>	Cosat Spear Grass	1-1.5m	1-1.2m	TUBESTOCK	219
CrrAl	<i>Correa alba</i>	White Correa	1-1.5m	1-1.5m	TUBESTOCK	10
DiaBr	<i>Dianella brevicaulis</i>	Berry Blue Coast Flax Lily	0.3-0.6m	0.3-0.6m	TUBESTOCK	432
DisDi	<i>Distichlis distichophylla</i>	Australian Salt-grass	0.1-0.2m	0.3-0.6m	TUBESTOCK	662
LeuBr	<i>Leucophyta brownii</i>	Cushion Bush	0.5-1m	0.5-1m	TUBESTOCK	455
PoaPo	<i>Poa poiformis</i>	Coast Tussock-grass	0.45-0.6m	0.3-0.6m	TUBESTOCK	368
FicNo	<i>Ficinia nodosa</i>	Knobby Club-sedge	0.8-1m	0.4-0.8m	TUBESTOCK	143
SuaAu	<i>Suaeda australis</i>	Austral Seablite	0.2-0.5m	1-2m	TUBESTOCK	141

PLANT PROCUREMENT SPECIFICATION NOTES:

Planting schedule and zones determined are based off species set out in the Foreshore and Hinterland Vegetation Management Plan - 2015 as specified by Practical Ecology.

Plant selection must be tubestock supplied from a local indigenous nursery or a group associated with the site that has done prior revegetation works on site. Plant selection must be of plants grown from local provenance stock, and not supplied by commercial nurseries.

Prior to planting, consultation must be undertaken with any groups that currently undertake revegetation works on site to ensure species selection best reflects the current needs of the site, and adjustments may be made depending on this advice or stock availability.

CLIENT:
CITY OF PORT PHILLIP

PROJECT:
ST KILDA WEST FORESHORE
IMPROVEMENT WORKS

TITLE:
PLANTING PLAN AND
SPECIFICATION

DRAWN BY:
DM/EH/BP

CHECKED BY:
BP


JOB NO.
STKWF


DRAWING NO.
LD303
(10 of 14)

REVISION NO.
CD1

DATE
27/03/2023

SCALE:
1:100 at A1
1:200 at A3

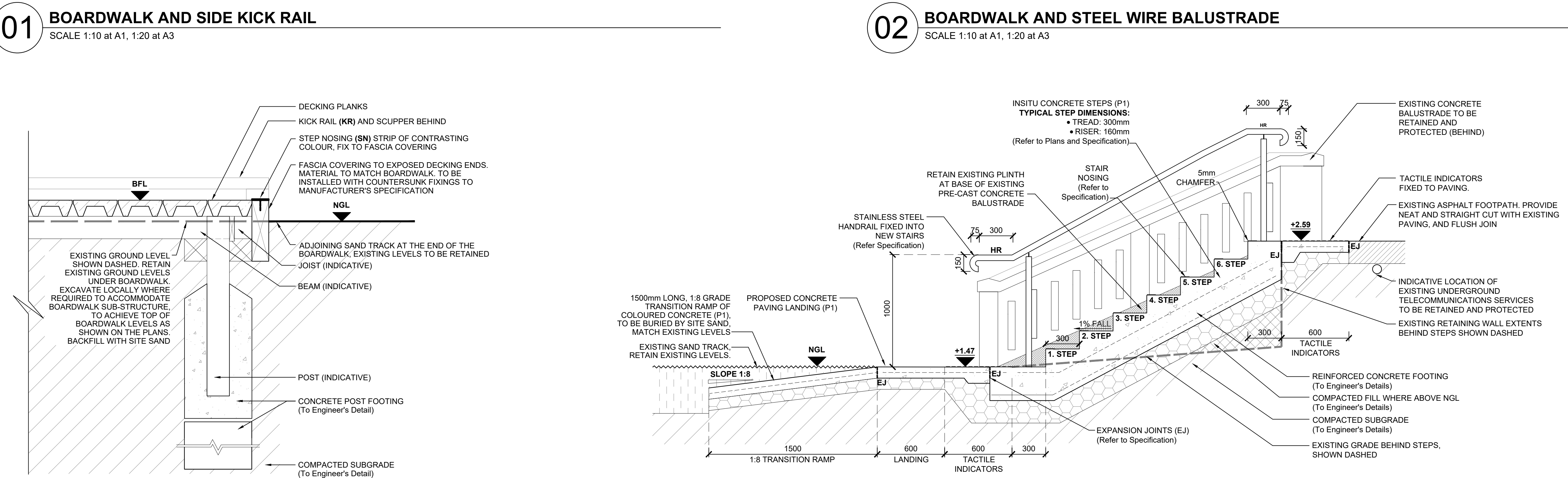
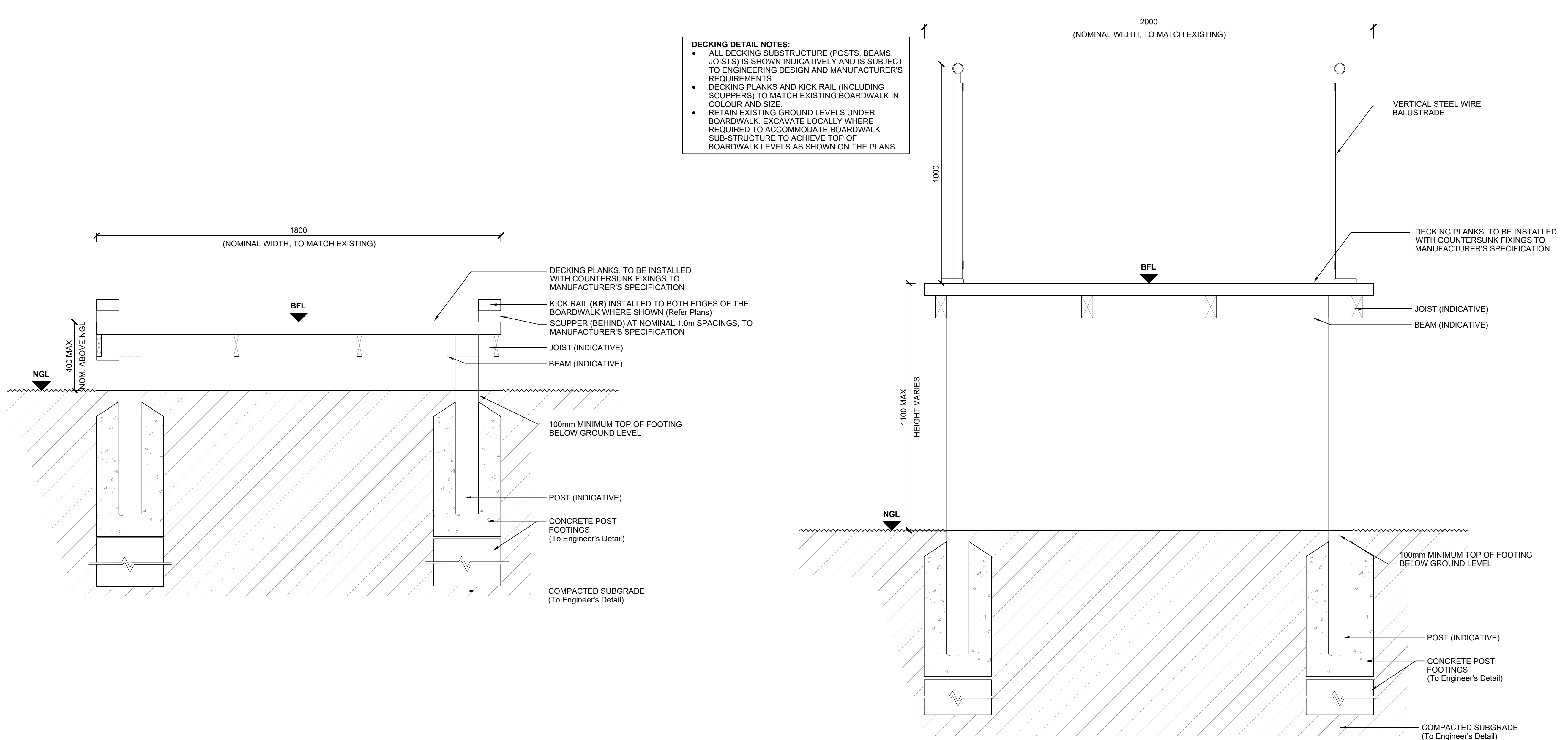




LANDSCAPE ARCHITECT

PAPWORTH
DESIGN

PAPWORTH DESIGN PTY LTD
brendan@papworthdesign.com.au
0404 482587



REVISIONS

REVISION:	DATE:	DESCRIPTION:
P	01/11/19	DRAFT
DT	16/01/20	DRAFT TENDER
T	30/01/20	TENDER ISSUE
D1	3/11/2022	DRAFT
T1	23/11/2022	TENDER ISSUE
CD1	27/03/2023	CONSTRUCTION ISSUE

FOR CONSTRUCTION

TO BE READ IN CONJUNCTION WITH ENGINEER'S DRAWINGS AND SPECIFICATIONS, SITE SURVEY AND ARBORIST'S INFORMATION

DIAL BEFORE YOU DIG

www.1100.com.au

CLIENT:
CITY OF PORT PHILLIP

PROJECT:
ST KILDA WEST FORESHORE IMPROVEMENT WORKS

TITLE:
DETAILS

DRAWN BY:
DM/EH/BP

CHECKED BY:
BP

JOB NO.
STKWF

DRAWING NO.
LD401

REVISION NO.
CD1

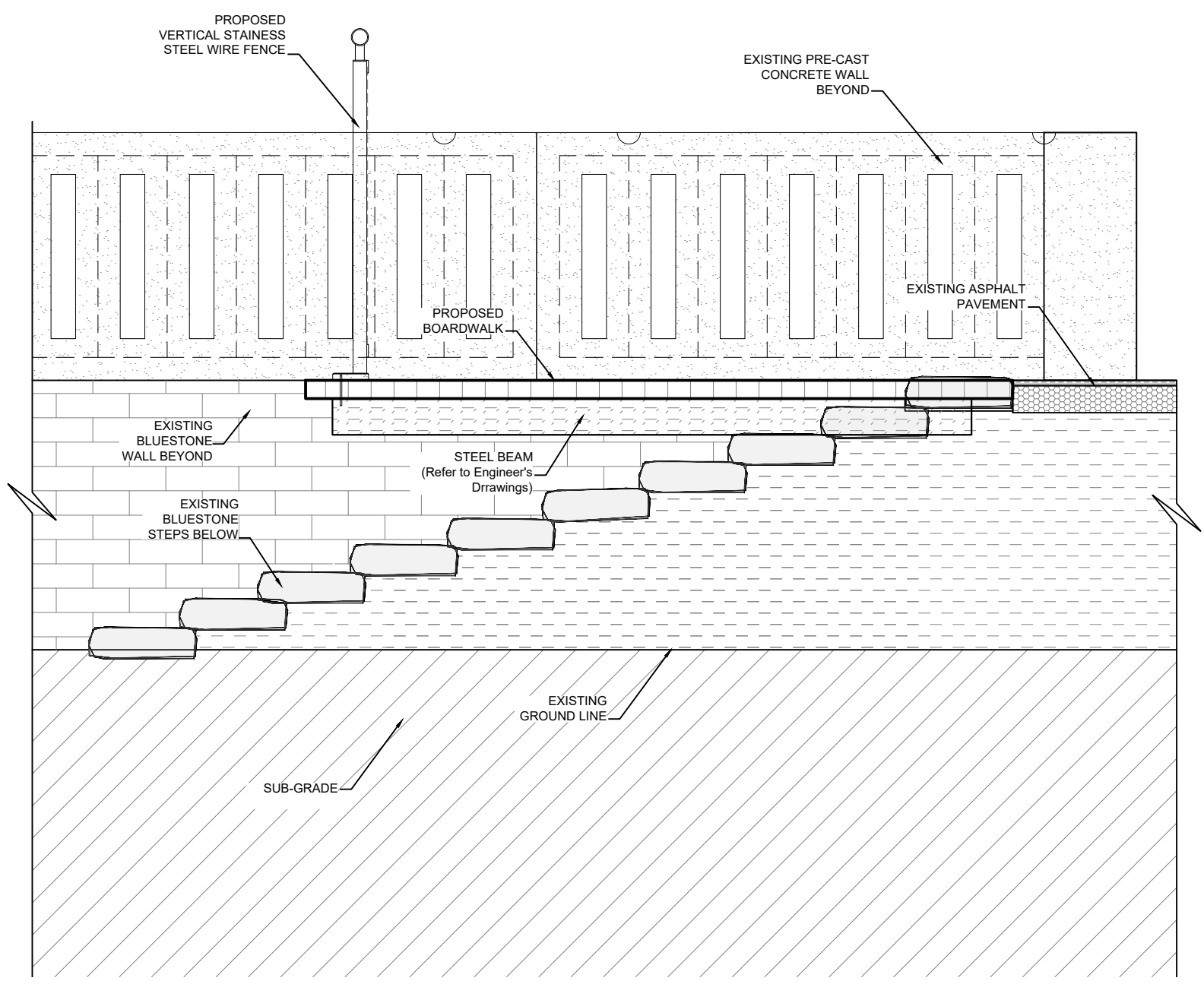
DATE
27/03/2023

(11 of 14)

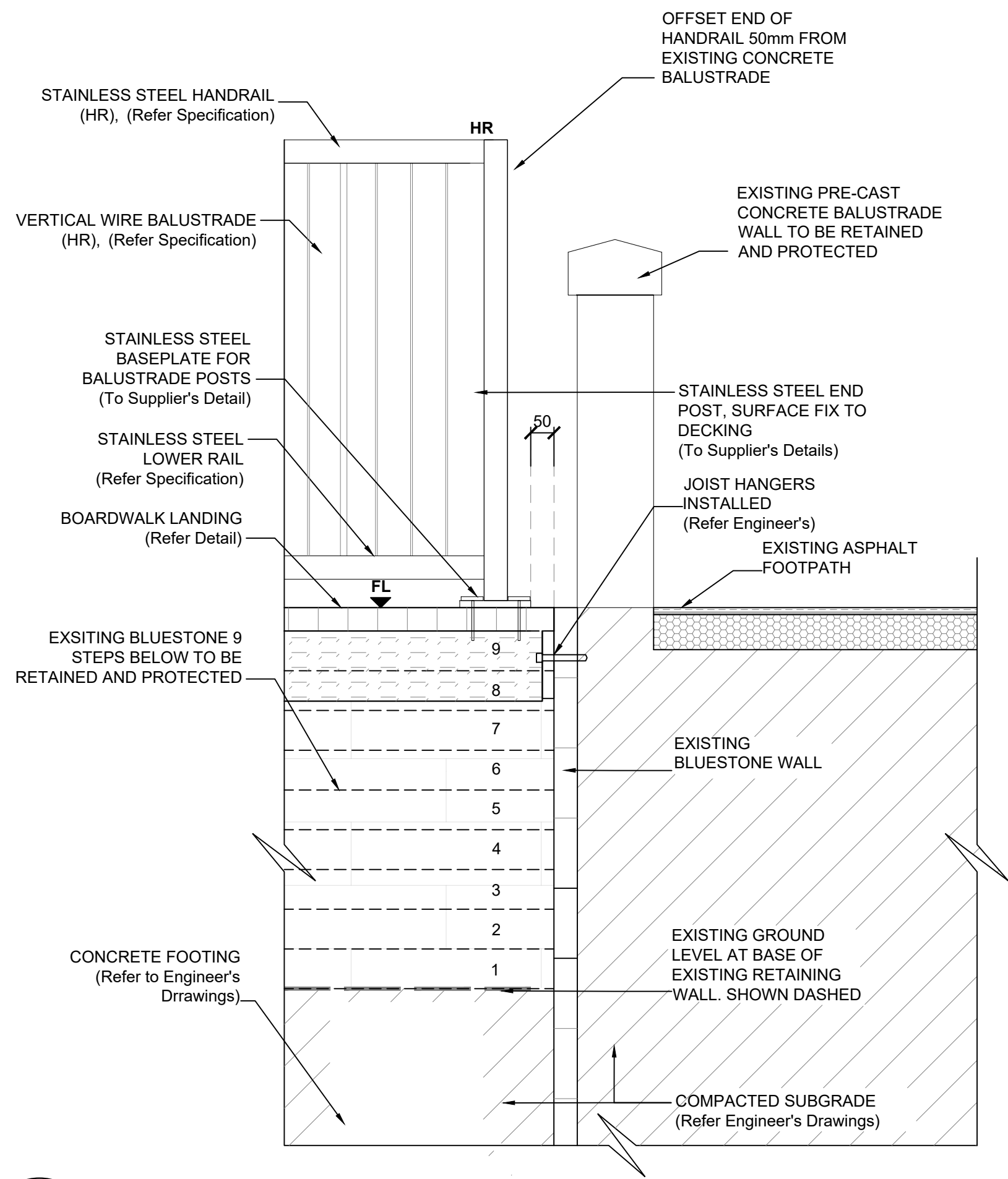
SCALE:
REFER SHEET
at A1 & A3

LANDSCAPE ARCHITECT
PAPWORTH DESIGN

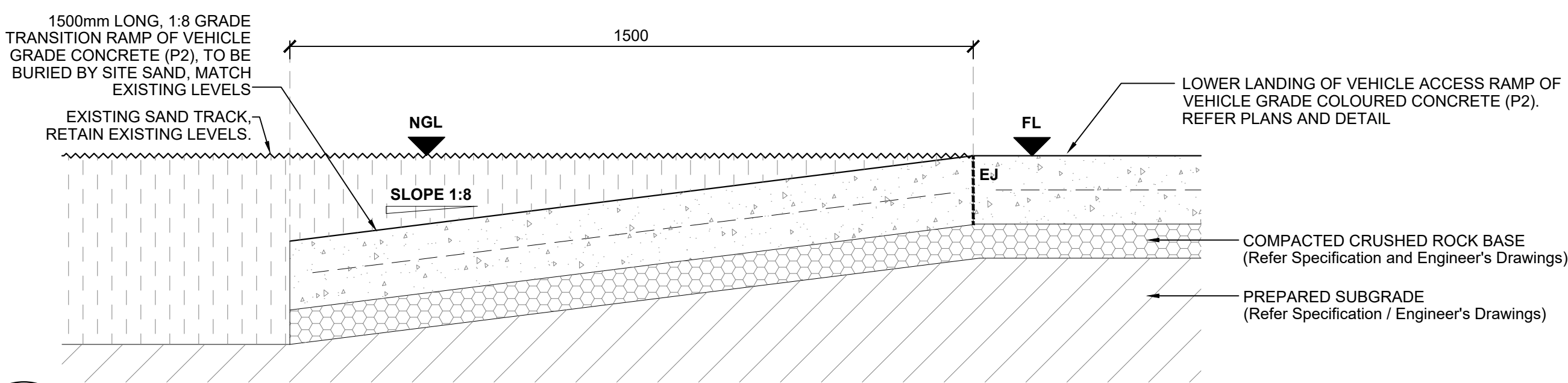
PAPWORTH DESIGN PTY LTD
brendan@papworthdesign.com.au
0404 482587



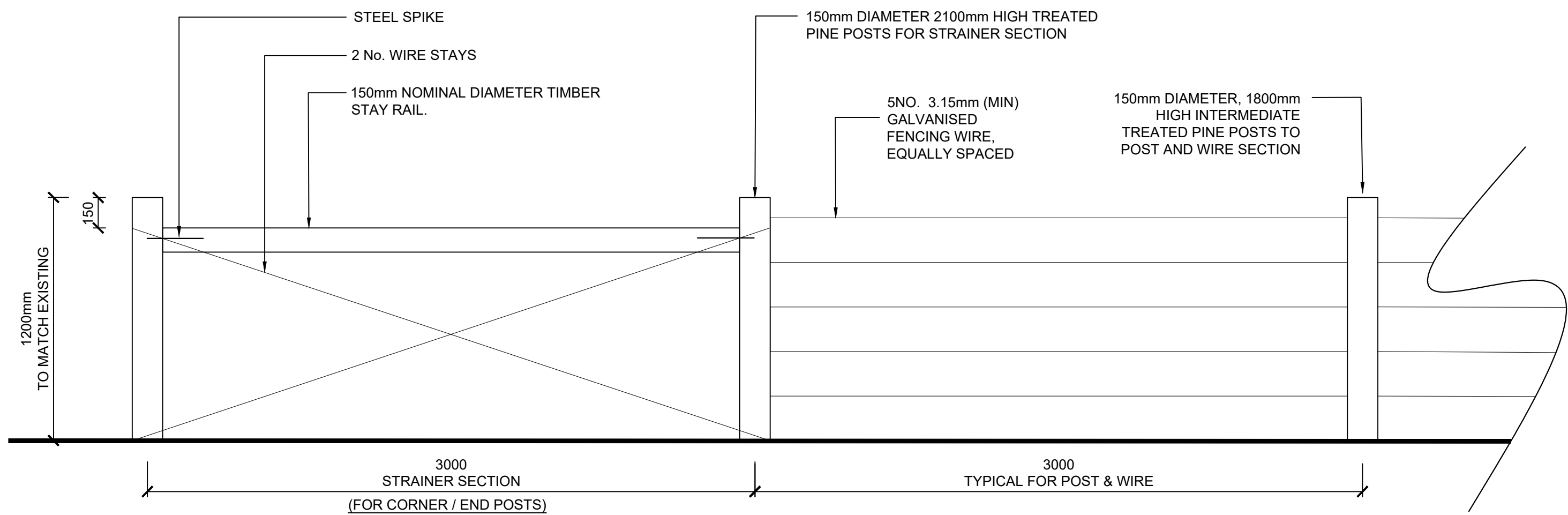
01 BOARDWALK AND EXISTING BLUESTONE STEPS
SCALE 1:10 at A1, 1:20 at A3



03 BOARDWALK (RAMP) / EXISTING WALL DETAIL
SCALE 1:10 at A1, 1:20 at A3



02 VEHICLE ACCESS RAMP TO EXISTING SAND TRACK
SCALE 1:10 at A1, 1:20 at A3



04 TIMBER POST AND WIRE FENCING (F1)
SCALE 1:20 at A1, 1:40 at A3

REVISIONS

REVISION:	DATE:	DESCRIPTION:
P	01/11/19	DRAFT
DT	16/01/20	DRAFT TENDER
T	30/01/20	TENDER ISSUE
D1	3/11/2022	DRAFT
T1	23/11/2022	TENDER ISSUE
CD1	27/03/2023	CONSTRUCTION ISSUE

FOR CONSTRUCTION

TO BE READ IN CONJUNCTION WITH ENGINEER'S DRAWINGS AND SPECIFICATIONS, SITE SURVEY AND ARBORIST'S INFORMATION

DIAL BEFORE YOU DIG

www.1100.com.au

CLIENT:
CITY OF PORT PHILLIP

PROJECT:
ST KILDA WEST FORESHORE IMPROVEMENT WORKS

TITLE:
DETAILS

DRAWN BY:
DM/EH/BP
DRAWING NO.
LD402
(12 of 14)

CHECKED BY:
BP
REVISION NO.
CD1

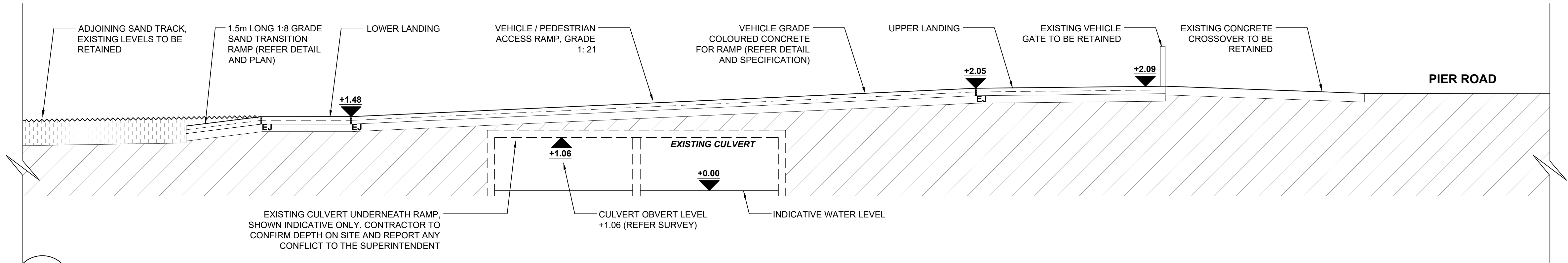
JOB NO.
STKWF
DATE
27/03/2023

SCALE:
REFER SHEET
at A1 & A3

LANDSCAPE ARCHITECT

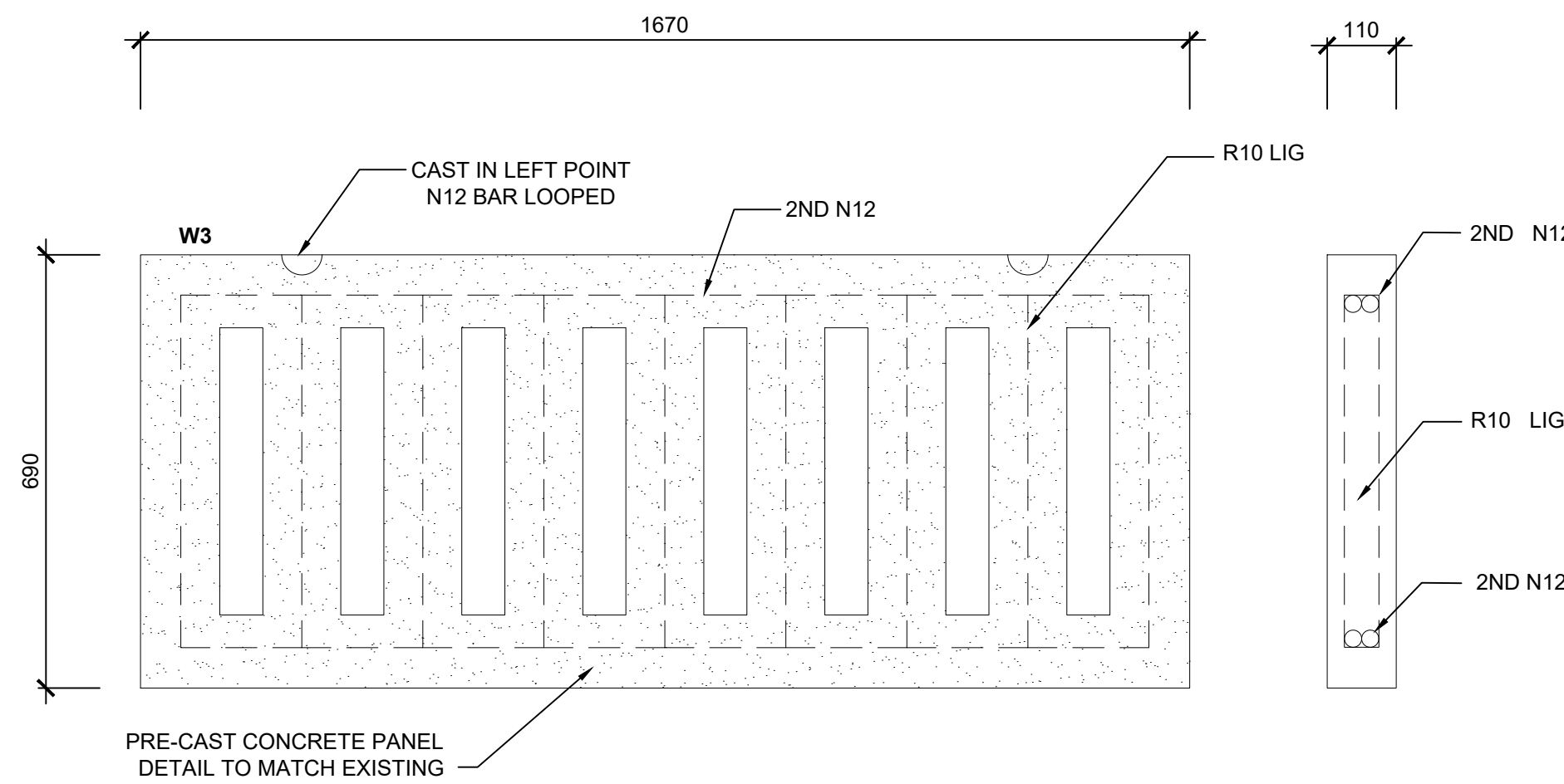
PAPWORTH DESIGN

PAPWORTH DESIGN PTY LTD
brendan@papworthdesign.com.au
0404 482587

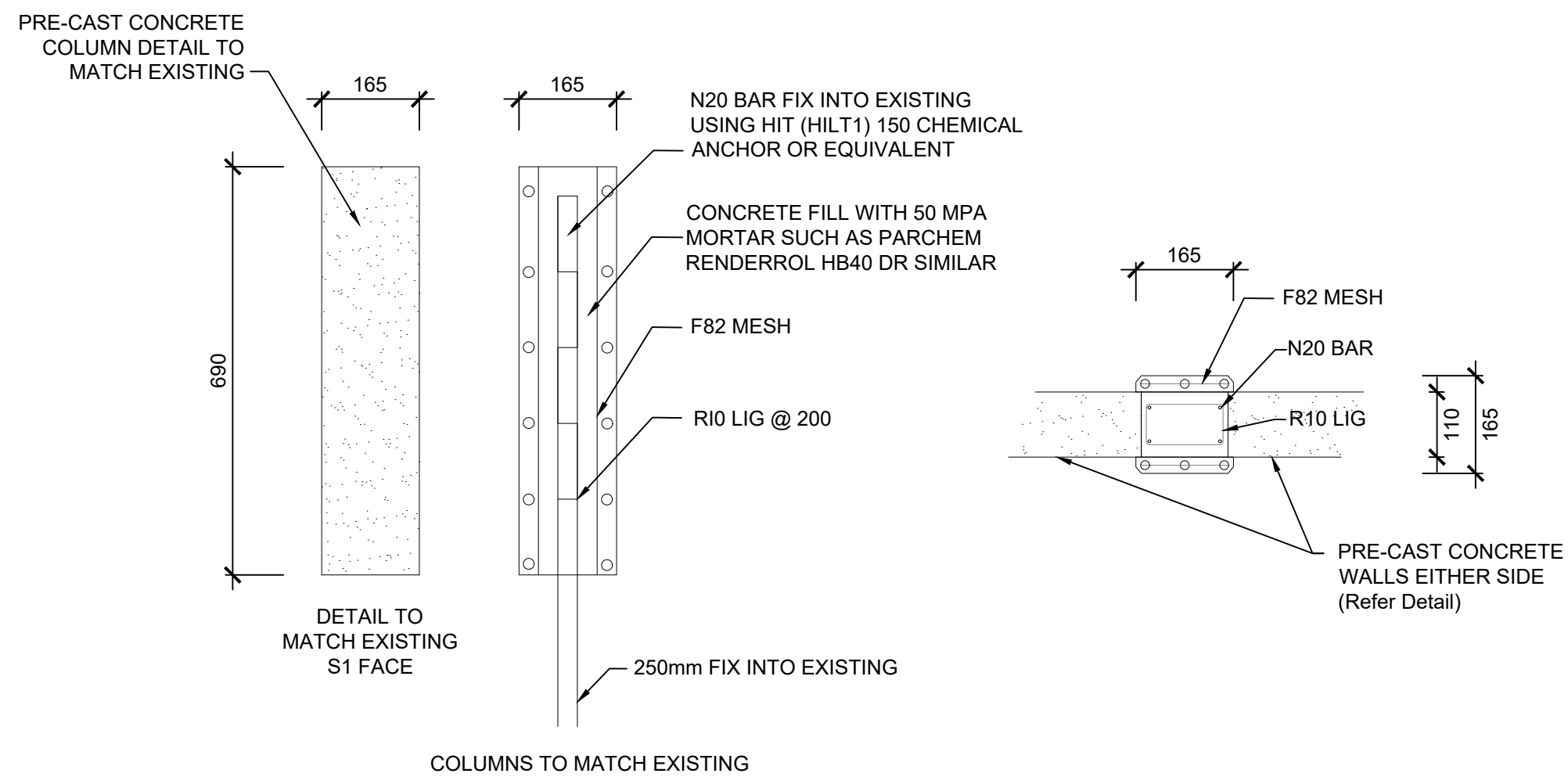


01 VEHICLE ACCESS RAMP - CENTRAL LONG SECTION

SCALE 1:50 at A1, 1:100 at A3



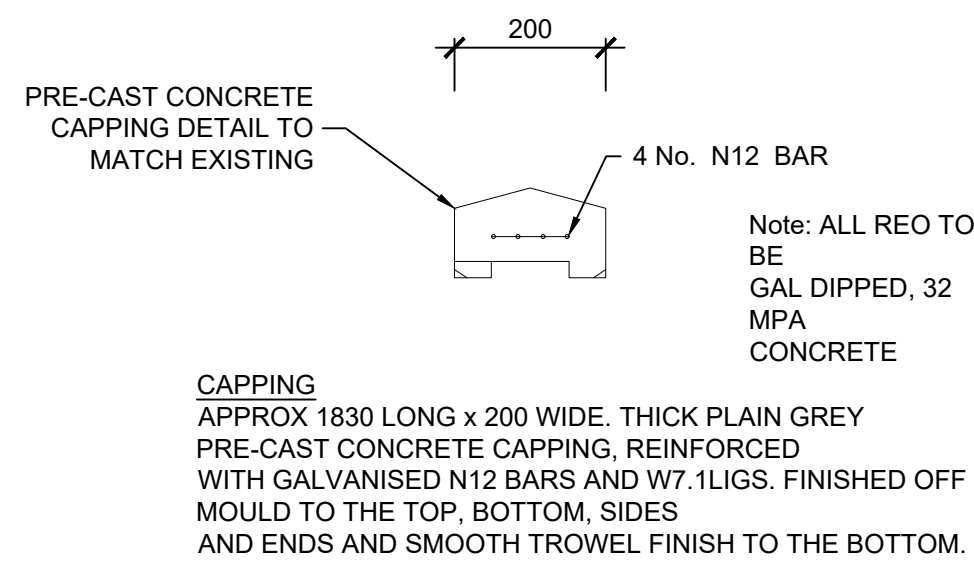
HORIZONTAL AND RAKED PANELS
APPROXIMATELY 1670 LONG x 690 HIGH x 110 THICK. PLAIN GREY PRE-CAST CONCRETE SLOTTED PANELS. REINFORCED WITH GALVANISED 2-N12 TOP AND BOTTOM WITH R10 LIGS. PANELS TO BE CAST WITH NO CASTING LUGS OR DOWEL HOLES. FINISHED OFF MOULD TO THE TOP, BOTTOM, SIDES AND ONE FACE AND SMOOTH TROWEL TO OTHER FACE.



COLUMNS
APPROX 690 HIGH x 165 WIDE x 165 DEEP REBATED PLAIN GREY PRE-CAST CONCRETE CAPPING. REINFORCED GALVANISED 4-N20 VERTICALS AND R10 LIGS AT 200 CENTRES. PVC DOWEL HOLES. FINISHED OFF MOULD TO THE TOP, BOTTOM AND THREE AND SMOOTH TROWEL FINISH TO OTHER SIDE.

02 PRE-CAST CONCRETE BALUSTRADE PANEL

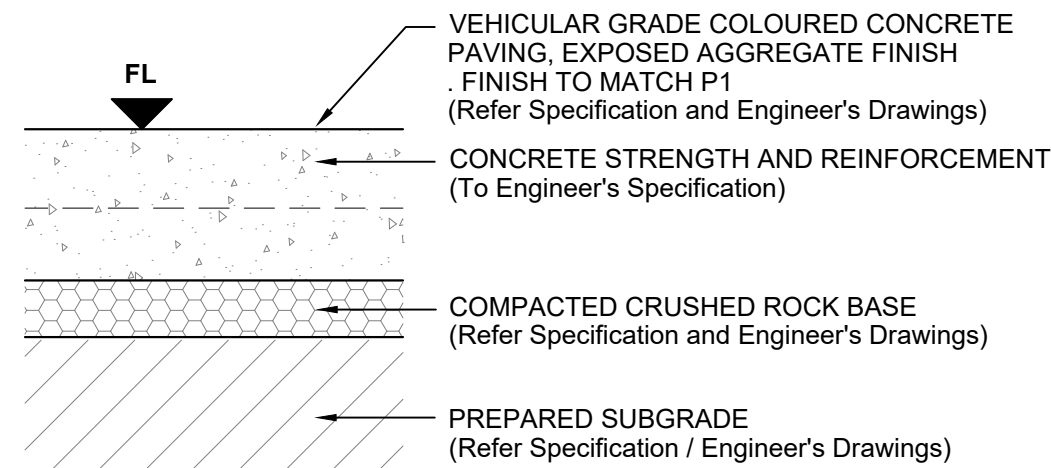
SCALE 1:10 at A1, 1:20 at A3
(COUNCIL STANDARD DETAIL)



CAPPING
APPROX 1830 LONG x 200 WIDE. THICK PLAIN GREY PRE-CAST CONCRETE CAPPING, REINFORCED WITH GALVANISED N12 BARS AND W7.1LIGS. FINISHED OFF MOULD TO THE TOP, BOTTOM, SIDES AND ENDS AND SMOOTH TROWEL FINISH TO THE BOTTOM.

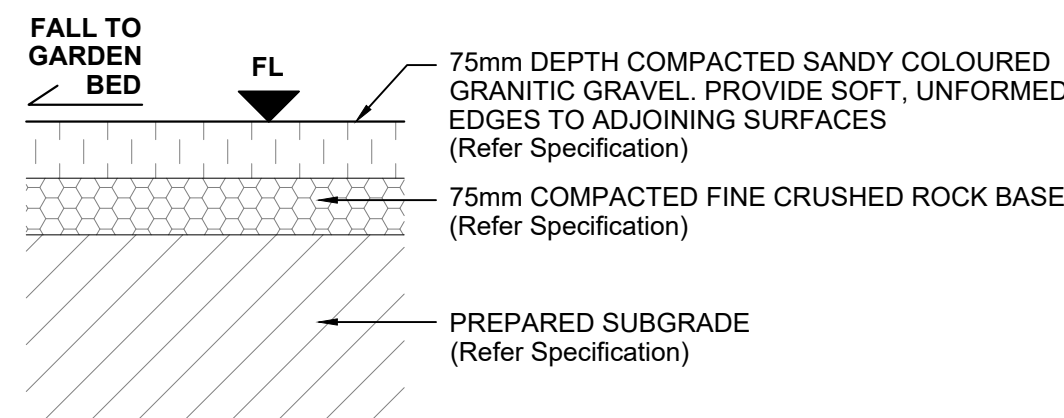
04 PRE-CAST CONCRETE BALUSTRADE CAPPING

SCALE 1:10 at A1, 1:20 at A3
(COUNCIL STANDARD DETAIL)



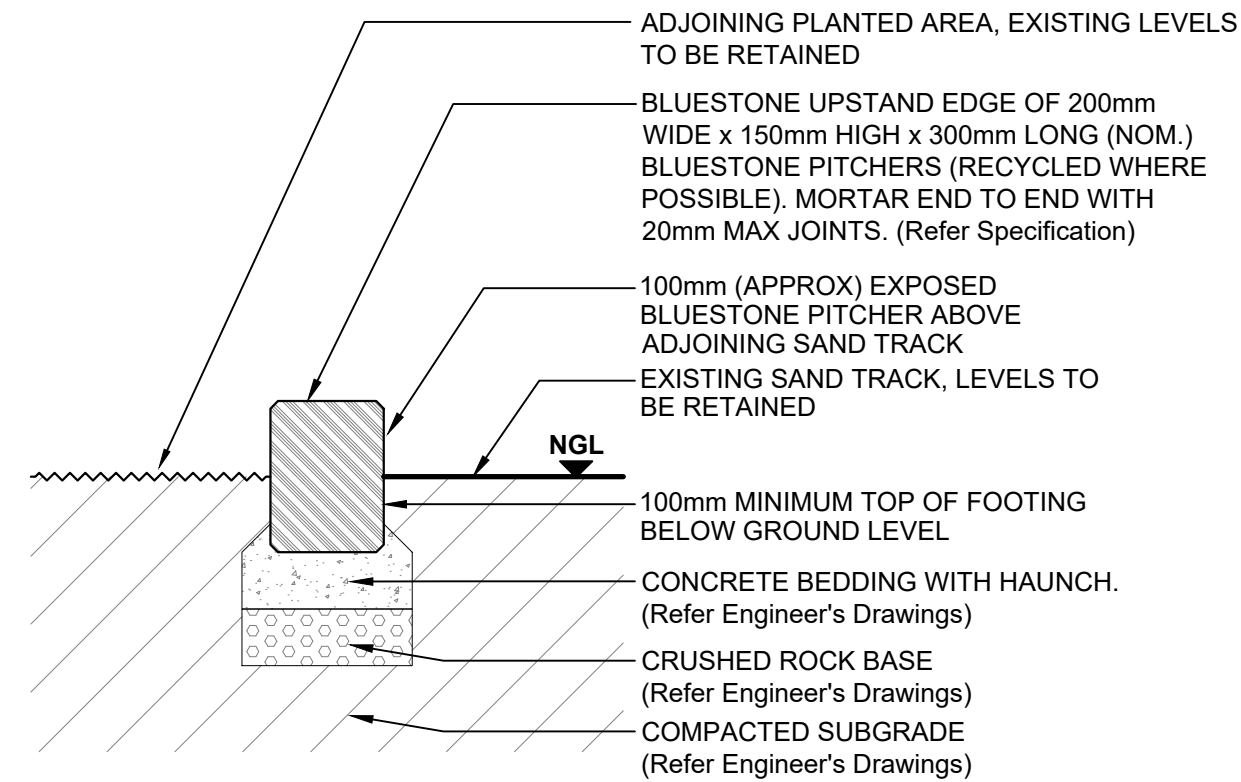
05 COLOURED CONCRETE - TYPE 2 (P2)

SCALE 1:10 at A1, 1:20 at A3



06 GRANITIC GRAVEL (P3)

SCALE 1:10 at A1, 1:20 at A3



07 BLUESTONE UPSTAND EDGE (BE)

SCALE 1:10 at A1, 1:20 at A3

REVISIONS

REVISION:	DATE:	DESCRIPTION:
P	01/11/19	DRAFT
DT	16/01/20	DRAFT TENDER
T	30/01/20	TENDER ISSUE
D1	3/11/2022	DRAFT
T1	23/11/2022	TENDER ISSUE
CD1	27/03/2023	CONSTRUCTION ISSUE

FOR CONSTRUCTION

TO BE READ IN CONJUNCTION WITH ENGINEER'S DRAWINGS AND SPECIFICATIONS, SITE SURVEY AND ARBORIST'S INFORMATION

DIAL BEFORE YOU DIG

www.1100.com.au

CLIENT:
CITY OF PORT PHILLIP

PROJECT:
ST KILDA WEST FORESHORE IMPROVEMENT WORKS

TITLE:
DETAILS

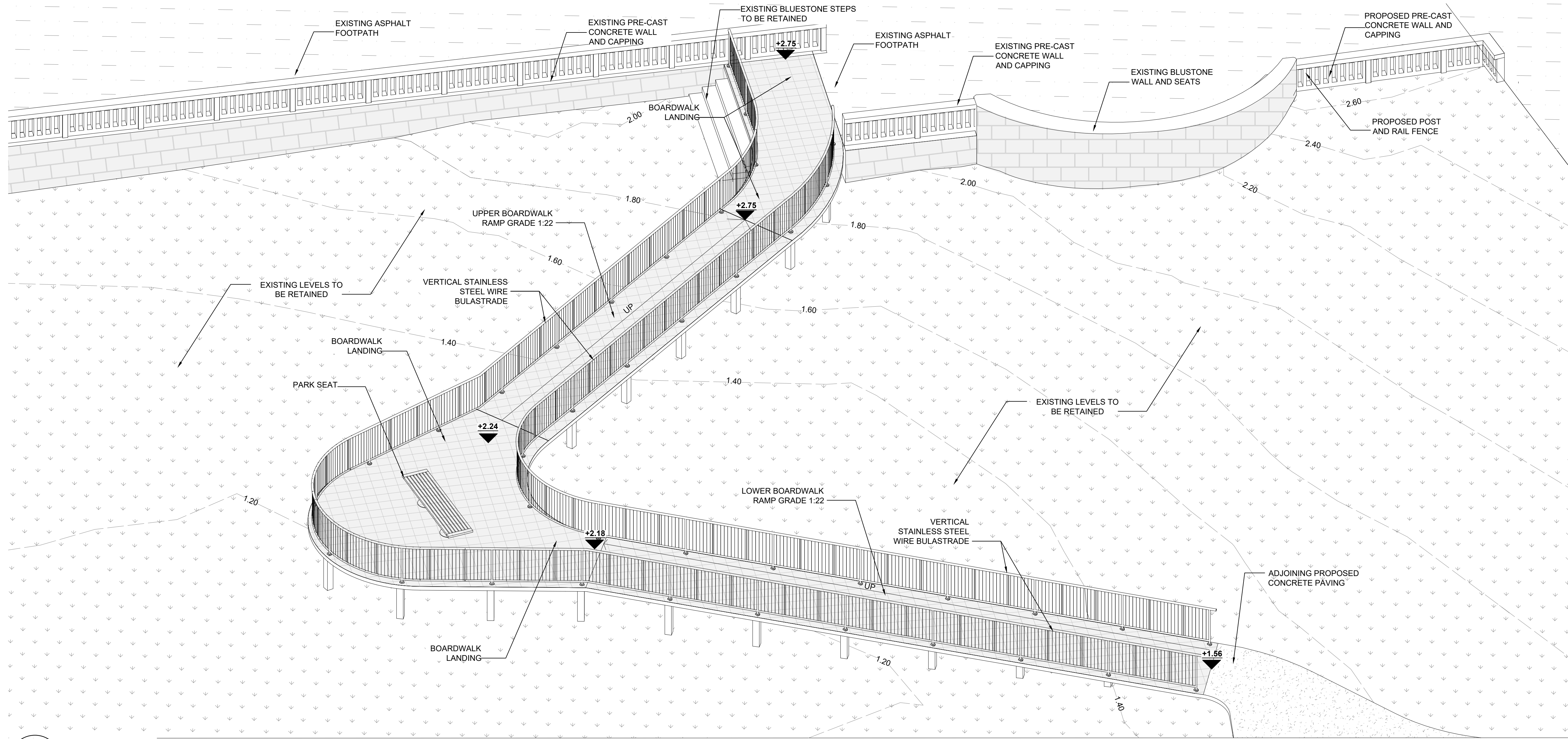
DRAWN BY: DM/EH/BP	CHECKED BY: BP	JOB NO. STKWF
DRAWING NO. LD403 (13 of 14)	REVISION NO. CD1	DATE 27/03/2023

SCALE:
REFER SHEET
at A1 & A3

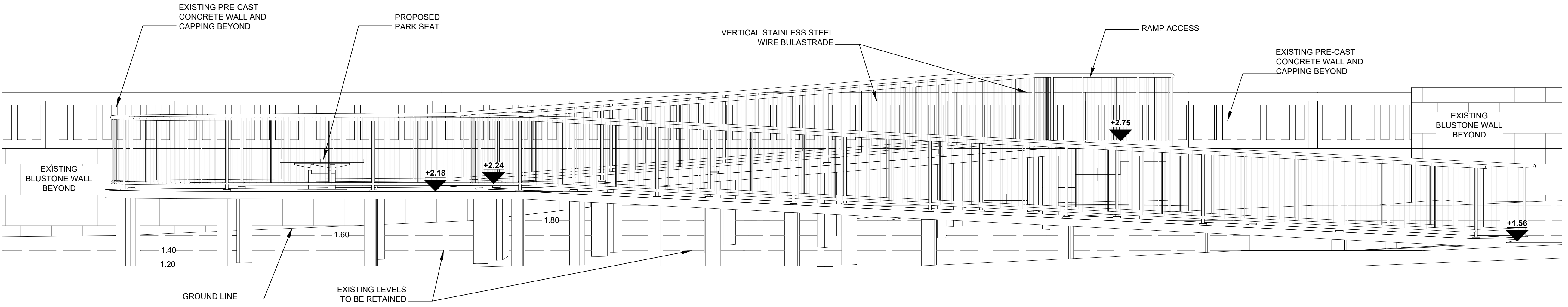
LANDSCAPE ARCHITECT

PAPWORTH DESIGN

PAPWORTH DESIGN PTY LTD
brendan@papworthdesign.com.au
0404 482687



01 PEDESTRIAN BOARDWALK RAMP - PERSPECTIVE (Hardscape Only- Surrounding Vegetation Not Shown For Clarity)
NTS



02 PEDESTRIAN BOARDWALK RAMP - ELEVATION
NTS

REVISIONS

REVISION:	DATE:	DESCRIPTION:
P	01/11/19	DRAFT
DT	16/01/20	DRAFT TENDER
T	30/01/20	TENDER ISSUE
D1	3/11/2022	DRAFT
T1	23/11/2022	TENDER ISSUE
CD1	27/03/2023	CONSTRUCTION ISSUE

FOR CONSTRUCTION
TO BE READ IN CONJUNCTION WITH ENGINEER'S DRAWINGS AND SPECIFICATIONS, SITE SURVEY AND ARBORIST'S INFORMATION

DIAL BEFORE YOU DIG
www.1100.com.au

CLIENT:
CITY OF PORT PHILLIP

PROJECT:
ST KILDA WEST FORESHORE IMPROVEMENT WORKS

TITLE:
DETAILS

DRAWN BY: DM/EH/BP	CHECKED BY: BP	JOB NO. STKWF
DRAWING NO. LD404 (14 of 14)	REVISION NO. CD1	DATE 27/03/2023

SCALE:
REFER SHEET
at A1 & A3

LANDSCAPE ARCHITECT

**PAPWORTH
DESIGN**

PAPWORTH DESIGN PTY LTD
brendan@papworthdesign.com.au
0404 482687